

Public right of way evidence form	
Name	[REDACTED]
Address	[REDACTED] High Elm Rd Dove, Kent [REDACTED]
<u>Route of way</u> (known locally as "Landway")	
From	Luxted Road (Grid reference) TQ 430615
To	Footpath FP232 (Grid reference) TQ 424616
1. Have you used the above way? YES	
If so: (a) During which years? 2002 - Present	
(b) Where were you going to and from? Village to Palm at behind golf course + reverse	
(c) For what purpose? A walk	
(d) How many times a year? 150 approx.	
(e) By what means (eg on foot, on horseback)? Walk	
2. Has the way always run over the same route? If not, give details and dates of any changes. YES	
3. Have there to your knowledge ever been any stiles or gates on the way? If so, state (with details of location) where the stiles or gates stood. Gate was always open to field. - now shut	
4. If you were working for any owner or occupier of land crossed by the way at the time when you used it, or were then a tenant of any such owner, give particulars and dates. If not, write 'No'.	
5. If so, did you ever receive any instructions from him as to the use of the way by the public? If so, what were they?	

6. Have you ever been stopped or turned back when using this way, or do you know or have you heard of anyone else having been stopped or turned back? If so, state when the interruption took place and give particulars.

No

7. Were you ever told by any owner or tenant of the land crossed by the way, or by anyone in their employment, that the way was not public? If so, state when and give particulars and dates.

No

8. Have you ever known any locked gates or other obstruction to the way? If so, state when and give particulars.

See answer to 3

9. Have you ever seen notices such as 'Private', 'No Road', 'No Thoroughfare' or 'Trespassers will be Prosecuted' on or near the way? If so, what did the notices say?

No

10. Have you ever asked permission to use the way? No

11. Please give any other information that you think is relevant on an additional sheet.

I hereby certify that to the best of my knowledge and belief the facts that I have stated are true.

I am ~~am not~~ willing to attend a hearing, public inquiry or court to give evidence on this matter, if this should prove to be necessary.

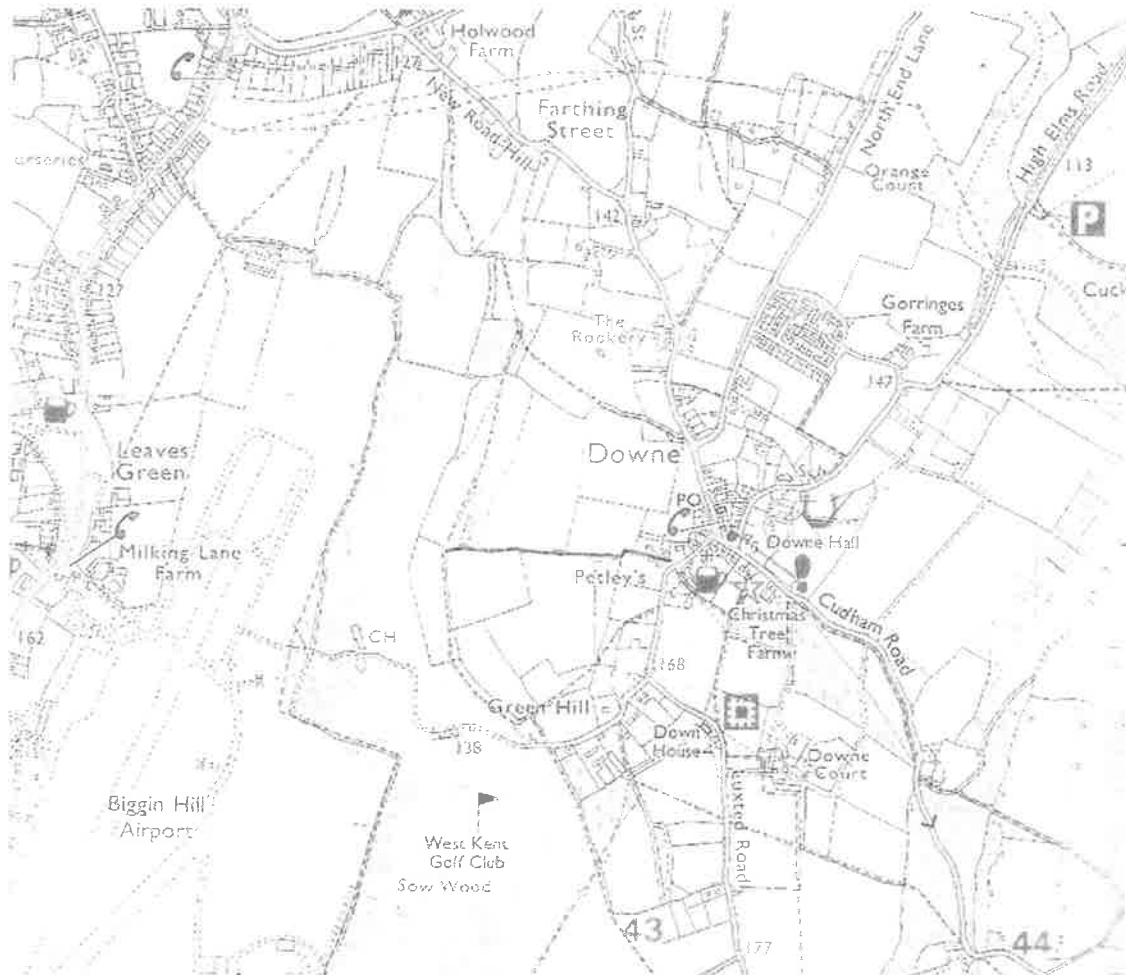
Signature



Date

4/6/20

"Landway" location on Ordnance Survey map



I confirm that the track marked above in red is the claimed Right of Way known as "Landway" as described in my completed ROW user evidence form attached

Signed

[Redacted signature]

Name

[Redacted name]

Date

4/6/20

Public right of way evidence form	
Name	[REDACTED]
Address	[REDACTED] [REDACTED] [REDACTED]
<u>Route of way</u> (known locally as "Landway")	
From	Luxted Road (Grid reference) TQ 430615
To	Footpath FP232 (Grid reference) TQ 424616
1. Have you used the above way?	YES
If so: (a) During which years?	1982 - PRESENT
(b) Where were you going to and from?	GOING FOR WALK FROM LUXTED ROAD.
(c) For what purpose?	EXERCISE
(d) How many times a year?	WEEKLY
(e) By what means (eg on foot, on horseback)?	FOOT
2. Has the way always run over the same route? If not, give details and dates of any changes.	YES
3. Have there to your knowledge ever been any stiles or gates on the way? If so, state (with details of location) where the stiles or gates stood.	NO
4. If you were working for any owner or occupier of land crossed by the way at the time when you used it, or were then a tenant of any such owner, give particulars and dates. If not, write 'No'.	NO
5. If so, did you ever receive any instructions from him as to the use of the way by the public? If so, what were they?	

6. Have you ever been stopped or turned back when using this way, or do you know or have you heard of anyone else having been stopped or turned back? If so, state when the interruption took place and give particulars.

I HAVE HEARD OF SOME PEOPLE BEING STOPPED BY ~~ME~~ THE OWNERS OF THE NEW HOUSES.

7. Were you ever told by any owner or tenant of the land crossed by the way, or by anyone in their employment, that the way was not public? If so, state when and give particulars and dates.

NOT PERSONALLY

8. Have you ever known any locked gates or other obstruction to the way? If so, state when and give particulars.

A BARRIER WAS PUT ACROSS THE WAY RECENTLY AND A PERMANANT GATE IS BEING INSTALLED.

9. Have you ever seen notices such as 'Private', 'No Road', 'No Thoroughfare' or 'Trespassers will be Prosecuted' on or near the way? If so, what did the notices say?

A NOTICE WAS PUT ~~ASR~~ ON THE BARRIER SAYING PRIVATE ROAD / NO RIGHT OF WAY

10. Have you ever asked permission to use the way?

NO

11. Please give any other information that you think is relevant on an additional sheet.

I hereby certify that to the best of my knowledge and belief the facts that I have stated are true.

I ~~am~~ am not willing to attend a hearing, public inquiry or court to give evidence on this matter, if this should prove to be necessary.

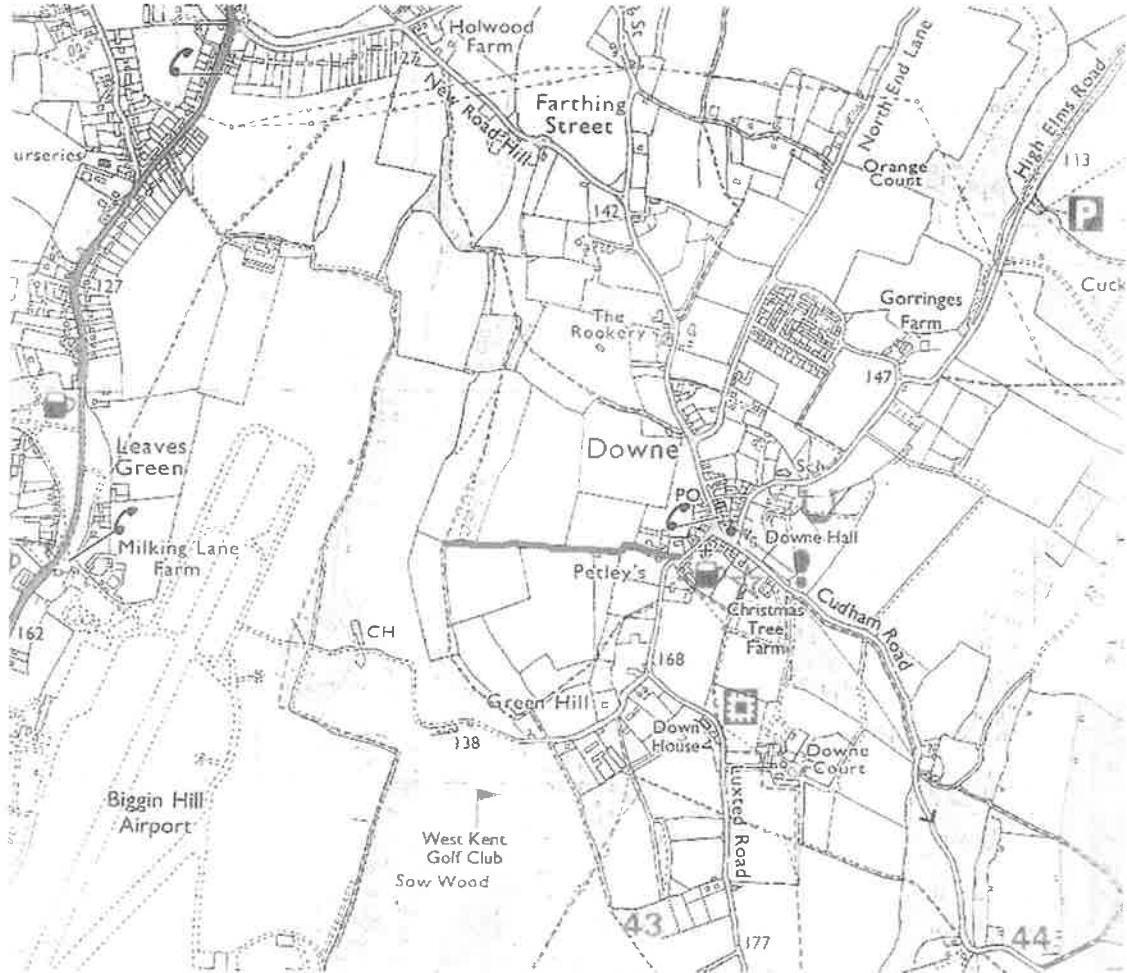
Signature



Date

3/6/20

"Landway" location on Ordnance Survey map



I confirm that the track marked above in red is the claimed Right of Way known as "Landway" as described in my completed ROW user evidence form attached

Signed [Redacted]

Name [Redacted]

Date 3/6/20

Public right of way evidence form	
Name	[REDACTED]
Address	[REDACTED]
<u>Route of way</u> (known locally as "Landway")	
From	Luxted Road (Grid reference) TQ 430615
To	Footpath FP232 (Grid reference) TQ 424616
1. Have you used the above way?	YES
If so: (a) During which years?	1997 to Present
(b) Where were you going to and from?	Luxted Road to the footpath at the golf course
(c) For what purpose?	walk / dog walk.
(d) How many times a year?	52 (once a week)
(e) By what means (eg on foot, on horseback)?	foot
2. Has the way always run over the same route? If not, give details and dates of any changes.	Yes
3. Have there to your knowledge ever been any stiles or gates on the way? If so, state (with details of location) where the stiles or gates stood.	No
4. If you were working for any owner or occupier of land crossed by the way at the time when you used it, or were then a tenant of any such owner, give particulars and dates. If not, write 'No'.	No
5. If so, did you ever receive any instructions from him as to the use of the way by the public? If so, what were they?	

6. Have you ever been stopped or turned back when using this way, or do you know or have you heard of anyone else having been stopped or turned back? If so, state when the interruption took place and give particulars.

Yes but only in recent months. Local people have been stopped by residents asking why they are walking that way.

7. Were you ever told by any owner or tenant of the land crossed by the way, or by anyone in their employment, that the way was not public? If so, state when and give particulars and dates.

Not yet!

8. Have you ever known any locked gates or other obstruction to the way? If so, state when and give particulars.

only recently a barrier has been put up across the path and now it looks like a gate is being installed.

9. Have you ever seen notices such as 'Private', 'No Road', 'No Thoroughfare' or 'Trespassers will be Prosecuted' on or near the way? If so, what did the notices say?

Again, not until recently. Once the new houses were completed a road sign at the start of the way calls it a private road. The barrier also has a sign on it.

10. Have you ever asked permission to use the way?

No

11. Please give any other information that you think is relevant on an additional sheet.

I hereby certify that to the best of my knowledge and belief the facts that I have stated are true.

I ~~am~~ am not willing to attend a hearing, public inquiry or court to give evidence on this matter, if this should prove to be necessary.

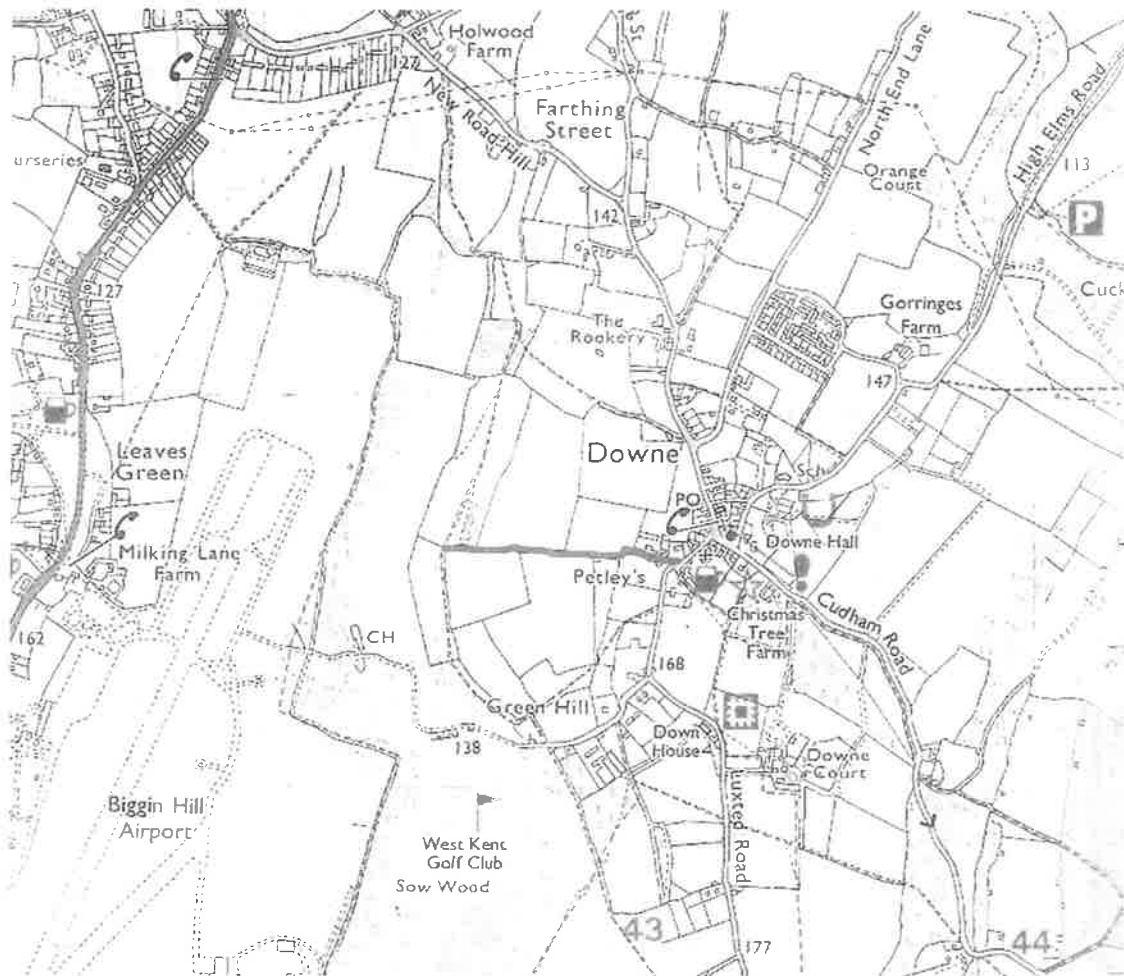
Signature



Date

3 June 2020

"Landway" location on Ordnance Survey map



I confirm that the track marked above in red is the claimed Right of Way known as "Landway" as described in my completed ROW user evidence form attached

Signed

[Redacted Signature]

Name

[Redacted Name]

Date

3 June 2020

Public right of way evidence form	
Name	[REDACTED]
Address	[REDACTED]
<u>Route of way</u> (known locally as "Landway")	
From Luxted Road	(Grid reference) TQ 430615
To Footpath FP232	(Grid reference) TQ 424616
1. Have you used the above way?	<i>YES</i>
If so: (a) During which years?	<i>1975-2015</i>
(b) Where were you going to and from?	<i>LUXTED RD to TOP OF GOLF COURSE</i>
(c) For what purpose?	<i>WALKING DOGS</i>
(d) How many times a year?	<i>every week sometimes more.</i>
(e) By what means (eg on foot, on horseback)?	<i>ON FOOT</i>
2. Has the way always run over the same route? If not, give details and dates of any changes.	<i>Same Route</i>
3. Have there to your knowledge ever been any stiles or gates on the way? If so, state (with details of location) where the stiles or gates stood.	<i>1 Gate approx 1/2 way.</i>
4. If you were working for any owner or occupier of land crossed by the way at the time when you used it, or were then a tenant of any such owner, give particulars and dates. If not, write 'No'.	<i>NO</i>
5. If so, did you ever receive any instructions from him as to the use of the way by the public? If so, what were they?	<i>NO</i>

6. Have you ever been stopped or turned back when using this way, or do you know or have you heard of anyone else having been stopped or turned back? If so, state when the interruption took place and give particulars.

NO

7. Were you ever told by any owner or tenant of the land crossed by the way, or by anyone in their employment, that the way was not public? If so, state when and give particulars and dates.

NO

8. Have you ever known any locked gates or other obstruction to the way? If so, state when and give particulars.

I locked gate at the end, and it was not always locked. A tractor used to go up there

9. Have you ever seen notices such as 'Private', 'No Road', 'No Thoroughfare' or 'Trespassers will be Prosecuted' on or near the way? If so, what did the notices say?

NO

10. Have you ever asked permission to use the way?


NO - didn't need to

11. Please give any other information that you think is relevant on an additional sheet.

I hereby certify that to the best of my knowledge and belief the facts that I have stated are true.

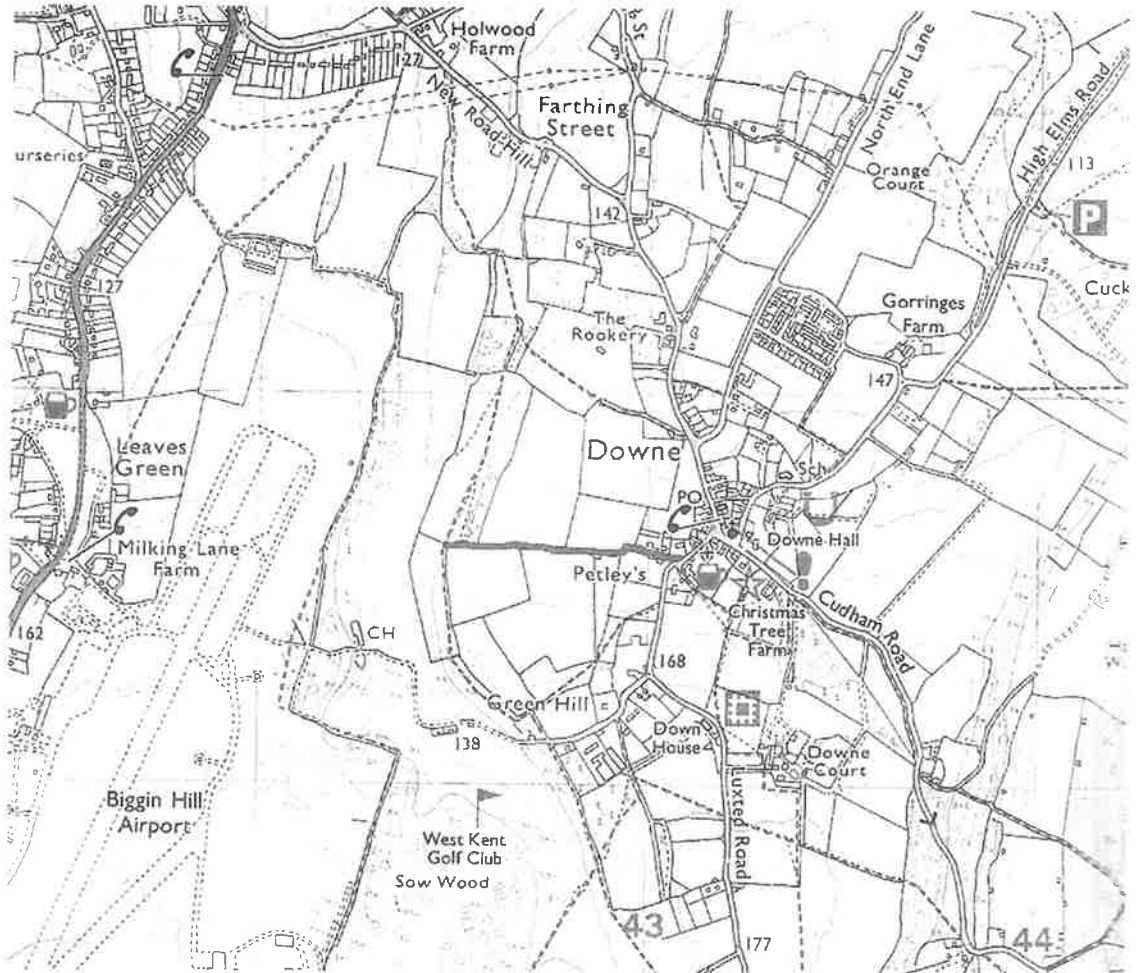
I am ~~not~~ willing to attend a hearing, public inquiry or court to give evidence on this matter, if this should prove to be necessary.

Signature



Date 6/6/20

"Landway" location on Ordnance Survey map



I confirm that the track marked above in red is the claimed Right of Way known as "Landway" as described in my completed ROW user evidence form attached

Signed

[Redacted signature]

Name

[Redacted name]

Date 6/6/20

Public right of way evidence form	
Name	[REDACTED]
Address	[REDACTED]
<u>Route of way</u> (known locally as "Landway")	
From Luxted Road	(Grid reference) TQ 430615
To Footpath FP232	(Grid reference) TQ 424616
1. Have you used the above way?	YES
If so: (a) During which years?	1975 - 2016
(b) Where were you going to and from?	Luxted Rd to top of golf course.
(c) For what purpose?	walking dogs & pleasure.
(d) How many times a year?	At least once a week - 52
(e) By what means (eg on foot, on horseback)?	on foot.
2. Has the way always run over the same route? If not, give details and dates of any changes.	Yes
3. Have there to your knowledge ever been any stiles or gates on the way? If so, state (with details of location) where the stiles or gates stood.	1 Gate at end of Landway
4. If you were working for any owner or occupier of land crossed by the way at the time when you used it, or were then a tenant of any such owner, give particulars and dates. If not, write 'No'.	NO
5. If so, did you ever receive any instructions from him as to the use of the way by the public? If so, what were they?	NO

6. Have you ever been stopped or turned back when using this way, or do you know or have you heard of anyone else having been stopped or turned back? If so, state when the interruption took place and give particulars.

NO

7. Were you ever told by any owner or tenant of the land crossed by the way, or by anyone in their employment, that the way was not public? If so, state when and give particulars and dates.

NO

8. Have you ever known any locked gates or other obstruction to the way? If so, state when and give particulars.

NO

9. Have you ever seen notices such as 'Private', 'No Road', 'No Thoroughfare' or 'Trespassers will be Prosecuted' on or near the way? If so, what did the notices say?

NO

10. Have you ever asked permission to use the way?

NO

11. Please give any other information that you think is relevant on an additional sheet.

I hereby certify that to the best of my knowledge and belief the facts that I have stated are true.

I am/am ~~not~~ willing to attend a hearing, public inquiry or court to give evidence on this matter, if this should prove to be necessary.

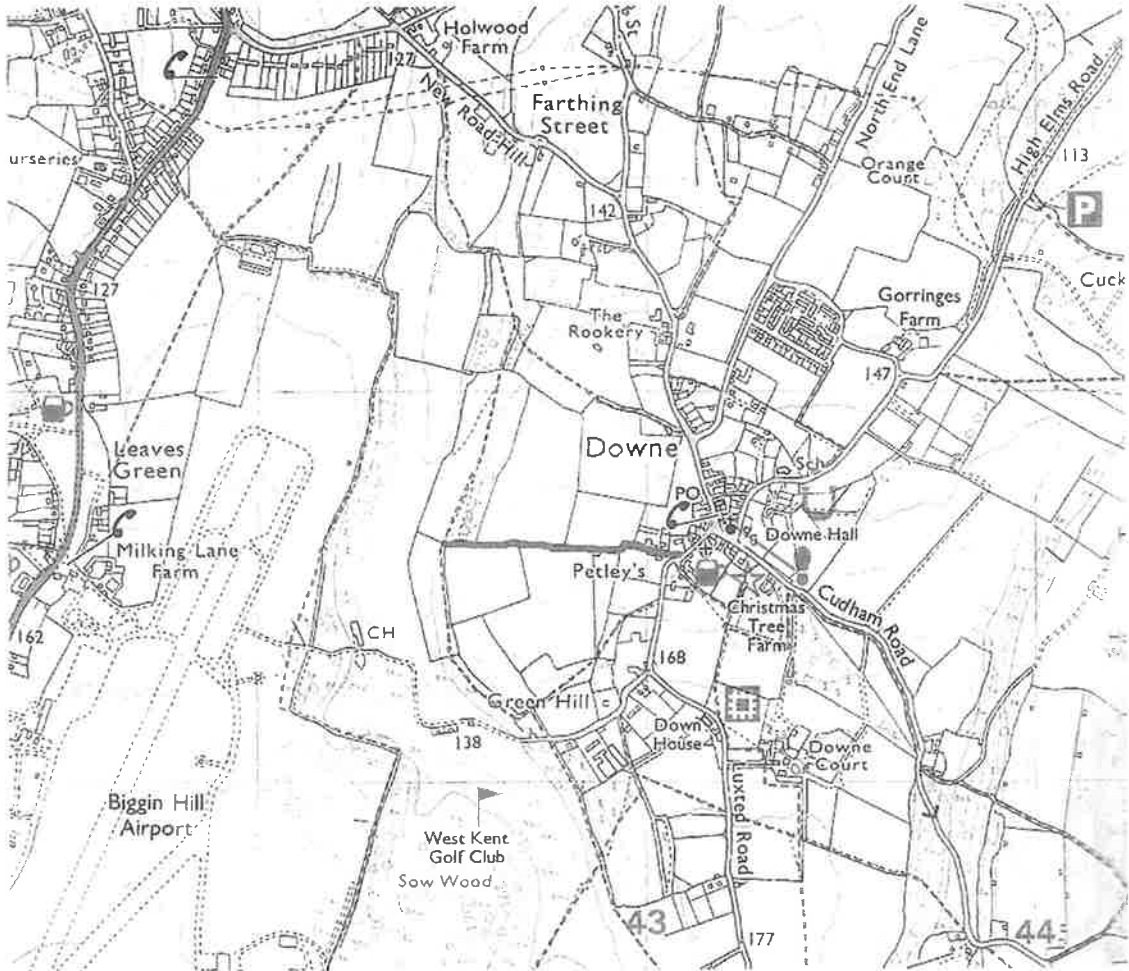
Signature



Date

6/6/20

“Landway” location on Ordnance Survey map



I confirm that the track marked above in red is the claimed Right of Way known as “Landway” as described in my completed ROW user evidence form attached

Signed [Redacted Signature]

Name 6/6/20 [Redacted Name]

Date 6/6/20

Public right of way evidence form	
Name	[REDACTED]
Address	[REDACTED] [REDACTED] [REDACTED]
<u>Route of way</u> (known locally as "Landway")	
From	Luxted Road (Grid reference) TQ 430615
To	Footpath FP232 (Grid reference) TQ 424616
1. Have you used the above way?	
If so: (a) During which years? 1970 - 2020	
(b) Where were you going to and from? VARIOUS ROUTES	
(c) For what purpose? PLEASURE OF WALKING	
(d) How many times a year? ABOUT 16	
(e) By what means (eg on foot, on horseback)? FOOT	
2. Has the way always run over the same route? If not, give details and dates of any changes.	
YES	
3. Have there to your knowledge ever been any stiles or gates on the way? If so, state (with details of location) where the stiles or gates stood.	
NO	
4. If you were working for any owner or occupier of land crossed by the way at the time when you used it, or were then a tenant of any such owner, give particulars and dates. If not, write 'No'.	
NO	
5. If so, did you ever receive any instructions from him as to the use of the way by the public? If so, what were they?	
N/A	

6. Have you ever been stopped or turned back when using this way, or do you know or have you heard of anyone else having been stopped or turned back? If so, state when the interruption took place and give particulars. *No*

7. Were you ever told by any owner or tenant of the land crossed by the way, or by anyone in their employment, that the way was not public? If so, state when and give particulars and dates.

No

8. Have you ever known any locked gates or other obstruction to the way? If so, state when and give particulars.

No

9. Have you ever seen notices such as 'Private', 'No Road', 'No Thoroughfare' or 'Trespassers will be Prosecuted' on or near the way? If so, what did the notices say?

ONLY RECENTLY

10. Have you ever asked permission to use the way? *No*

11. Please give any other information that you think is relevant on an additional sheet.

I hereby certify that to the best of my knowledge and belief the facts that I have stated are true.

I ~~am~~/am not willing to attend a hearing, public inquiry or court to give evidence on this matter, if this should prove to be necessary.

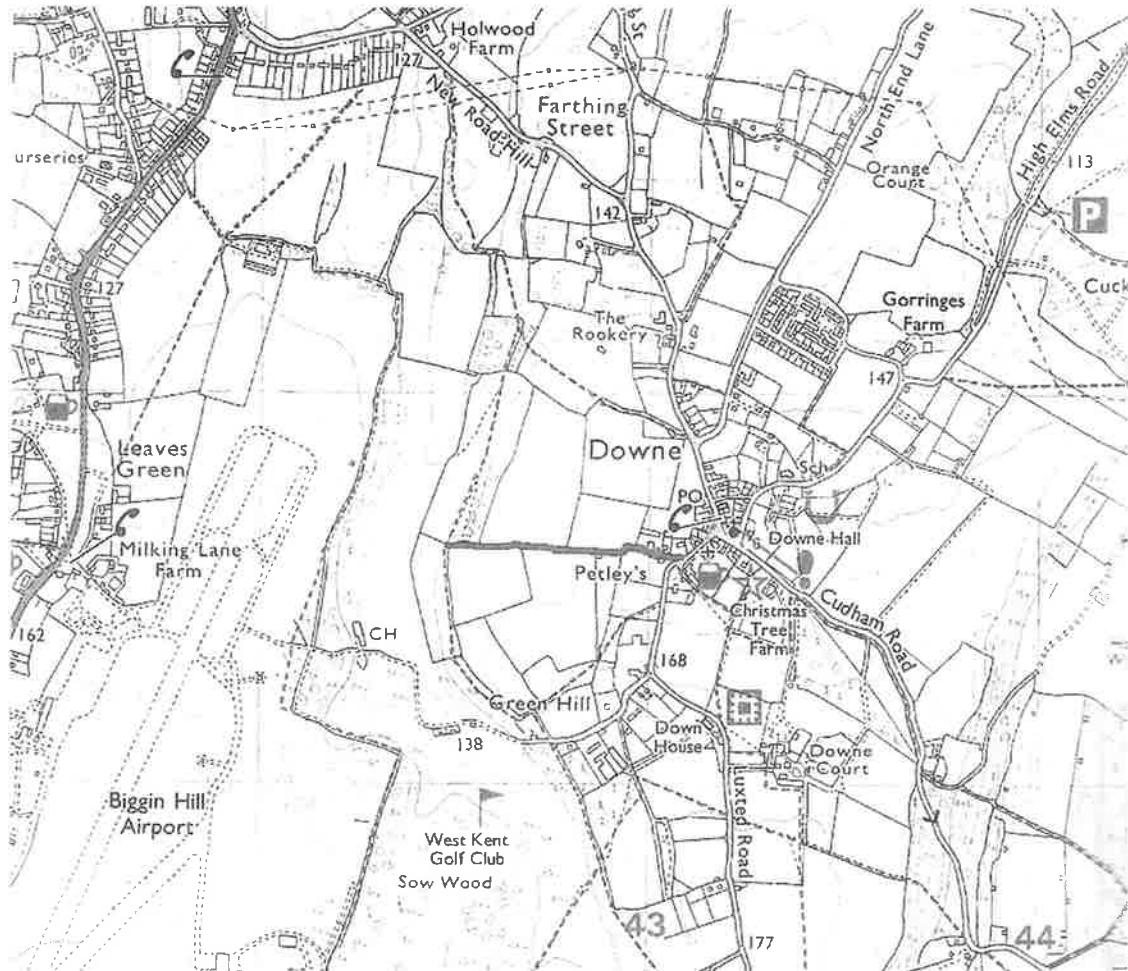
Signature



Date

04/06/2020

“Landway” location on Ordnance Survey map



I confirm that the track marked above in red is the claimed Right of Way known as “Landway” as described in my completed ROW user evidence form attached

Signed

Name

Date

Public right of way evidence form

Name

Address

Route of way (known locally as "Landway")From **Luxted Road**(Grid reference) **TQ 430615**To **Footpath FP232**(Grid reference) **TQ 424616**

1. Have you used the above way?

YES

If so: (a) During which years?

2013 - CURRENT

(b) Where were you going to and from?

HOME

(c) For what purpose?

DOG WALKING & LEISURE

(d) How many times a year?

45

(e) By what means (eg on foot, on horseback)?

ON FOOT

2. Has the way always run over the same route? If not, give details and dates of any changes.

YES

3. Have there to your knowledge ever been any stiles or gates on the way? If so, state (with details of location) where the stiles or gates stood.

GATE LOCATED AT WEST KENT GOLF CLUB
END.

4. If you were working for any owner or occupier of land crossed by the way at the time when you used it, or were then a tenant of any such owner, give particulars and dates. If not, write 'No'.

NO

5. If so, did you ever receive any instructions from him as to the use of the way by the public? If so, what were they?

N/A

6. Have you ever been stopped or turned back when using this way, or do you know or have you heard of anyone else having been stopped or turned back? If so, state when the interruption took place and give particulars.

No

7. Were you ever told by any owner or tenant of the land crossed by the way, or by anyone in their employment, that the way was not public? If so, state when and give particulars and dates.

No

8. Have you ever known any locked gates or other obstruction to the way? If so, state when and give particulars.

No

9. Have you ever seen notices such as 'Private', 'No Road', 'No Thoroughfare' or 'Trespassers will be Prosecuted' on or near the way? If so, what did the notices say?

No

10. Have you ever asked permission to use the way?

No

11. Please give any other information that you think is relevant on an additional sheet.

—

I hereby certify that to the best of my knowledge and belief the facts that I have stated are true.

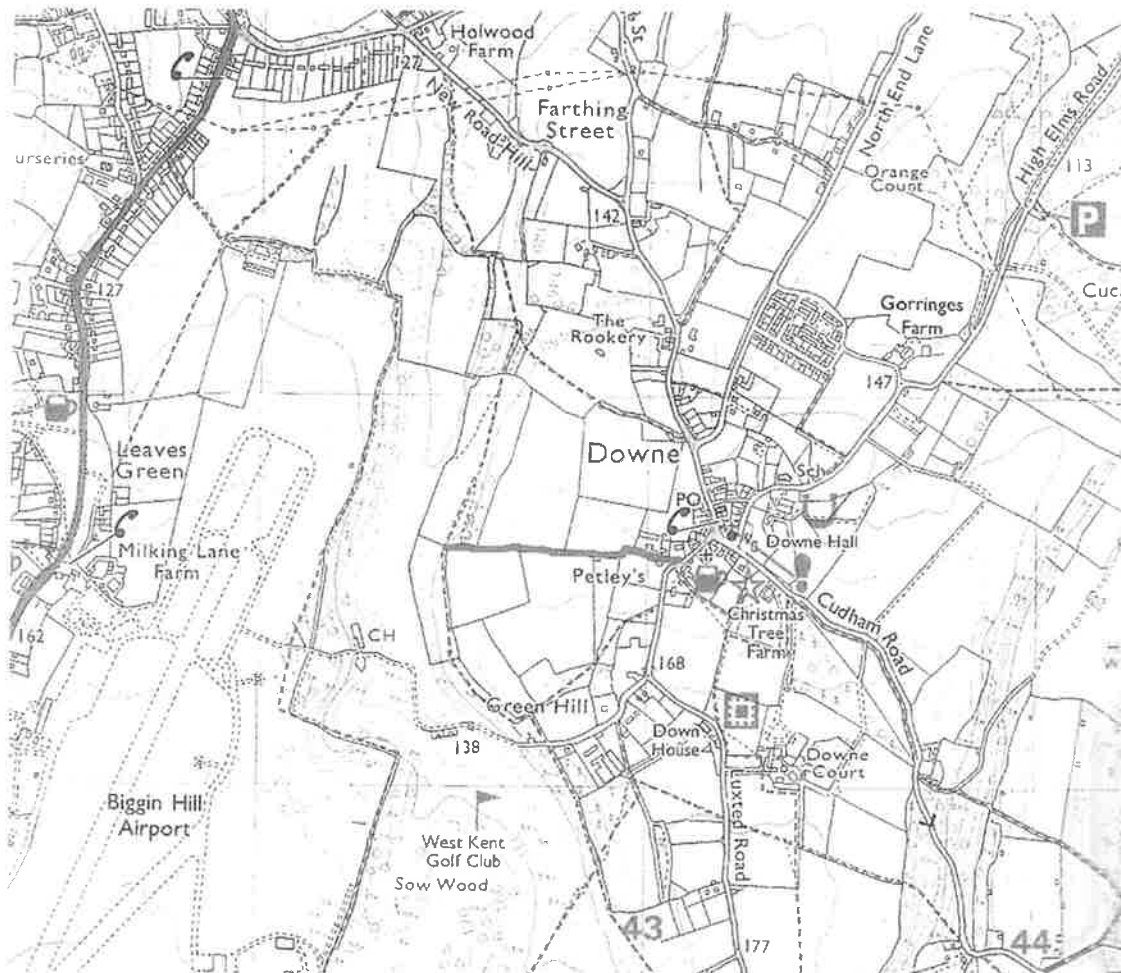
I am/am not willing to attend a hearing, public inquiry or court to give evidence on this matter, if this should prove to be necessary.

Signature



Date 1ST JUNE 2020

“Landway” location on Ordnance Survey map



I confirm that the track marked above in red is the claimed Right of Way known as “Landway” as described in my completed ROW user evidence form attached

Signed

[Redacted signature]

Name

[Redacted name]

Date

1st June 2020

Public right of way evidence form	
Name	[REDACTED]
Address	[REDACTED]
<u>Route of way</u> (known locally as "Landway")	
From Luxted Road	(Grid reference) TQ 430615
To Footpath FP232	(Grid reference) TQ 424616
1. Have you used the above way?	YES
If so: (a) During which years?	2013 - CURRENT
(b) Where were you going to and from?	HOME
(c) For what purpose?	DOG WALKING & LAISURE
(d) How many times a year?	25
(e) By what means (eg on foot, on horseback)?	ON FOOT
2. Has the way always run over the same route? If not, give details and dates of any changes.	YES
3. Have there to your knowledge ever been any stiles or gates on the way? If so, state (with details of location) where the stiles or gates stood.	GATE LOCATED AT WEST KENT GOLF CLUB END.
4. If you were working for any owner or occupier of land crossed by the way at the time when you used it, or were then a tenant of any such owner, give particulars and dates. If not, write 'No'.	NO
5. If so, did you ever receive any instructions from him as to the use of the way by the public? If so, what were they?	N/A

6. Have you ever been stopped or turned back when using this way, or do you know or have you heard of anyone else having been stopped or turned back? If so, state when the interruption took place and give particulars.

No

7. Were you ever told by any owner or tenant of the land crossed by the way, or by anyone in their employment, that the way was not public? If so, state when and give particulars and dates.

No

8. Have you ever known any locked gates or other obstruction to the way? If so, state when and give particulars.

No

9. Have you ever seen notices such as 'Private', 'No Road', 'No Thoroughfare' or 'Trespassers will be Prosecuted' on or near the way? If so, what did the notices say?

No

10. Have you ever asked permission to use the way?

No

11. Please give any other information that you think is relevant on an additional sheet.

—

I hereby certify that to the best of my knowledge and belief the facts that I have stated are true.

I am/am not willing to attend a hearing, public inquiry or court to give evidence on this matter, if this should prove to be necessary.

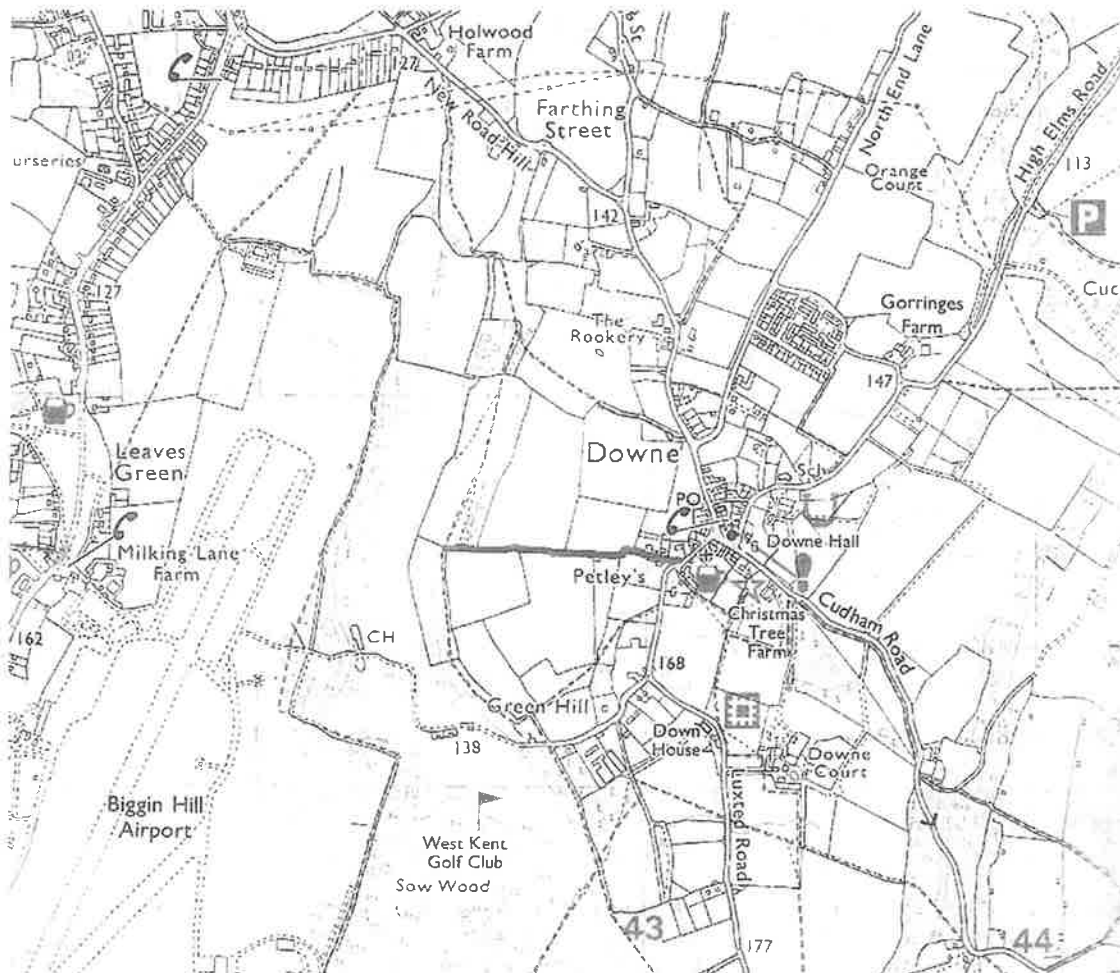
Signature



Date

1st June 2020

“Landway” location on Ordnance Survey map



I confirm that the track marked above in red is the claimed Right of Way known as “Landway” as described in my completed ROW user evidence form attached

Signed [Redacted Signature]

Name [Redacted Name]

Date 1st JUNE 2020

[Redacted Address]

Public right of way evidence form	
Name	[REDACTED]
Address	[REDACTED]
<u>Route of way</u> (known locally as "Landway")	
From Luxted Road	(Grid reference) TQ 430615
To Footpath FP232	(Grid reference) TQ 424616
1. Have you used the above way?	Yes
If so: (a) During which years?	1975 - 1989 & 2001 - 2020
(b) Where were you going to and from?	Home to golf course, home to home
(c) For what purpose?	Leisure; walking the dog ^{& to go digging in} the old ^{old} billage ^{billage} dump.
(d) How many times a year?	On average about 25 times
(e) By what means (eg on foot, on horseback)?	On foot
2. Has the way always run over the same route? If not, give details and dates of any changes.	Yes
3. Have there to your knowledge ever been any stiles or gates on the way? If so, state (with details of location) where the stiles or gates stood.	Yes, a gate/gates at the most westerly end, just prior to junction with FP 232.
4. If you were working for any owner or occupier of land crossed by the way at the time when you used it, or were then a tenant of any such owner, give particulars and dates. If not, write 'No'.	No.
5. If so, did you ever receive any instructions from him as to the use of the way by the public? If so, what were they?	N/A

6. Have you ever been stopped or turned back when using this way, or do you know or have you heard of anyone else having been stopped or turned back? If so, state when the interruption took place and give particulars.

No, never.

7. Were you ever told by any owner or tenant of the land crossed by the way, or by anyone in their employment, that the way was not public? If so, state when and give particulars and dates.

No. And moreover, I knew the Sessions who lived in the farmhouse, & Jeff worked on the farm & he never indicated to me that the way was not public.

8. Have you ever known any locked gates or other obstruction to the way? If so, state when and give particulars.

No.

9. Have you ever seen notices such as 'Private', 'No Road', 'No Thoroughfare' or 'Trespassers will be Prosecuted' on or near the way? If so, what did the notices say?

Only in the last month or so (possibly a bit longer) & D.V.R.A. to confirm period.

10. Have you ever asked permission to use the way?

No

11. Please give any other information that you think is relevant on an additional sheet.

I hereby certify that to the best of my knowledge and belief the facts that I have stated are true.

I am ~~am~~ not willing to attend a hearing, public inquiry or court to give evidence on this matter, if this should prove to be necessary.

Signature



Date

31/5/20

"Landway" location on Ordnance Survey map



I confirm that the track marked above in red is the claimed Right of Way known as "Landway" as described in my completed ROW user evidence form attached

Signed [Redacted Signature]

Name [Redacted Name]

Date 31 May 2020

Public right of way evidence form

Name

Address

Route of way (known locally as "Landway")From **Luxted Road**(Grid reference) **TQ 430615**To **Footpath FP232**(Grid reference) **TQ 424616**1. Have you used the above way? **YES**If so: (a) During which years? **2010 - 2020.**(b) Where were you going to and from? **VARIOUS CIRCULAR WALKS.**(c) For what purpose? **LEISURE.**(d) How many times a year? **APPROX 20**(e) By what means (eg on foot, on horseback)? **ON FOOT.**

2. Has the way always run over the same route? If not, give details and dates of any changes.

SAME

3. Have there to your knowledge ever been any stiles or gates on the way? If so, state (with details of location) where the stiles or gates stood.

NO

4. If you were working for any owner or occupier of land crossed by the way at the time when you used it, or were then a tenant of any such owner, give particulars and dates. If not, write 'No'.

NO

5. If so, did you ever receive any instructions from him as to the use of the way by the public? If so, what were they?

N/A.

6. Have you ever been stopped or turned back when using this way, or do you know or have you heard of anyone else having been stopped or turned back? If so, state when the interruption took place and give particulars.

NEVER BEEN STOPPED, BUT HAVE HEARD THAT PEOPLE HAVE BEEN TOLD ITS PRIVATE.

7. Were you ever told by any owner or tenant of the land crossed by the way, or by anyone in their employment, that the way was not public? If so, state when and give particulars and dates.

NO

8. Have you ever known any locked gates or other obstruction to the way? If so, state when and give particulars.

NO

9. Have you ever seen notices such as 'Private', 'No Road', 'No Thoroughfare' or 'Trespassers will be Prosecuted' on or near the way? If so, what did the notices say?

OWN VERY RECENTLY SINCE THE PETER FARM DEVELOPMENT

10. Have you ever asked permission to use the way?

NO

11. Please give any other information that you think is relevant on an additional sheet.

I hereby certify that to the best of my knowledge and belief the facts that I have stated are true.

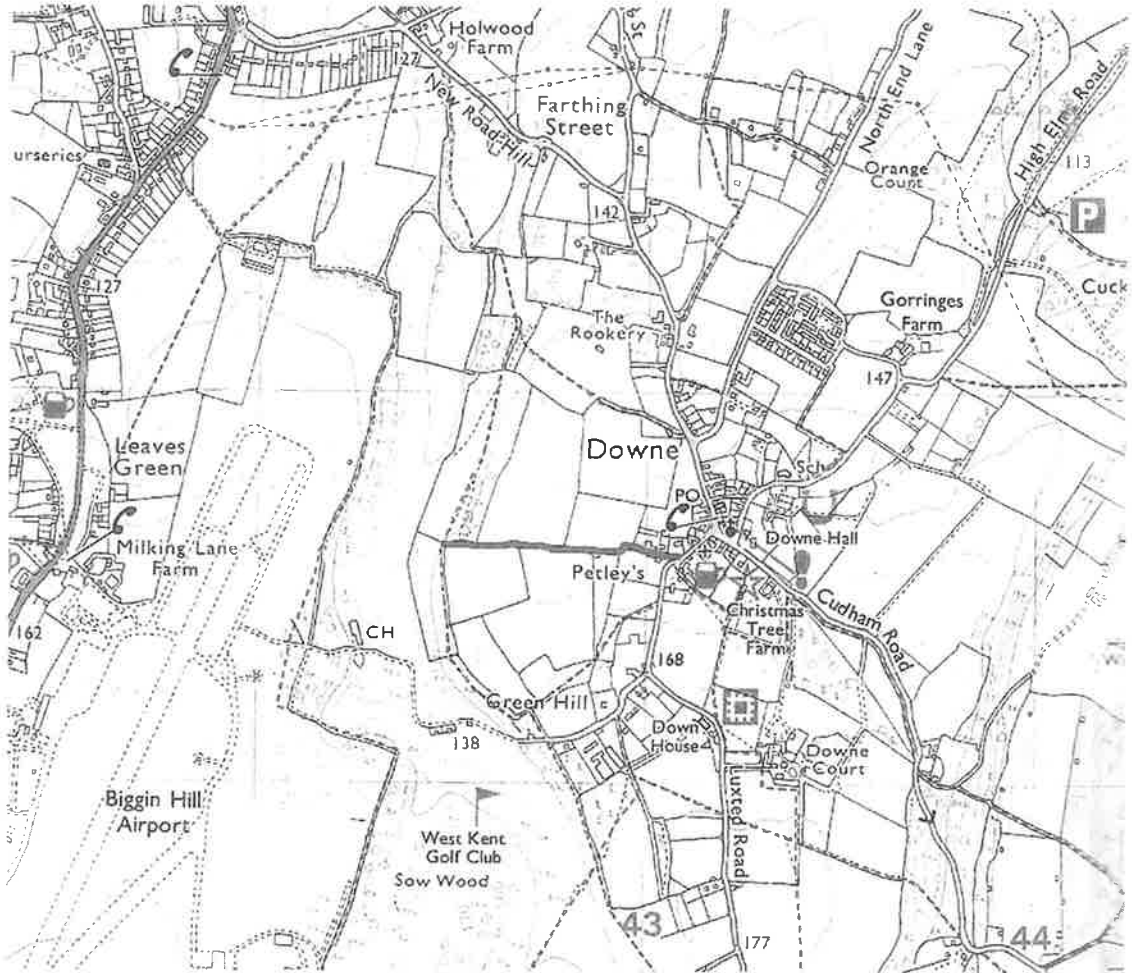
I am/am not willing to attend a hearing, public inquiry or court to give evidence on this matter, if this should prove to be necessary.

Signature

Date

6/6/2020

"Landway" location on Ordnance Survey map



I confirm that the track marked above in red is the claimed Right of Way known as "Landway" as described in my completed ROW user evidence form attached

Signed

Name

Date

6/6/2020